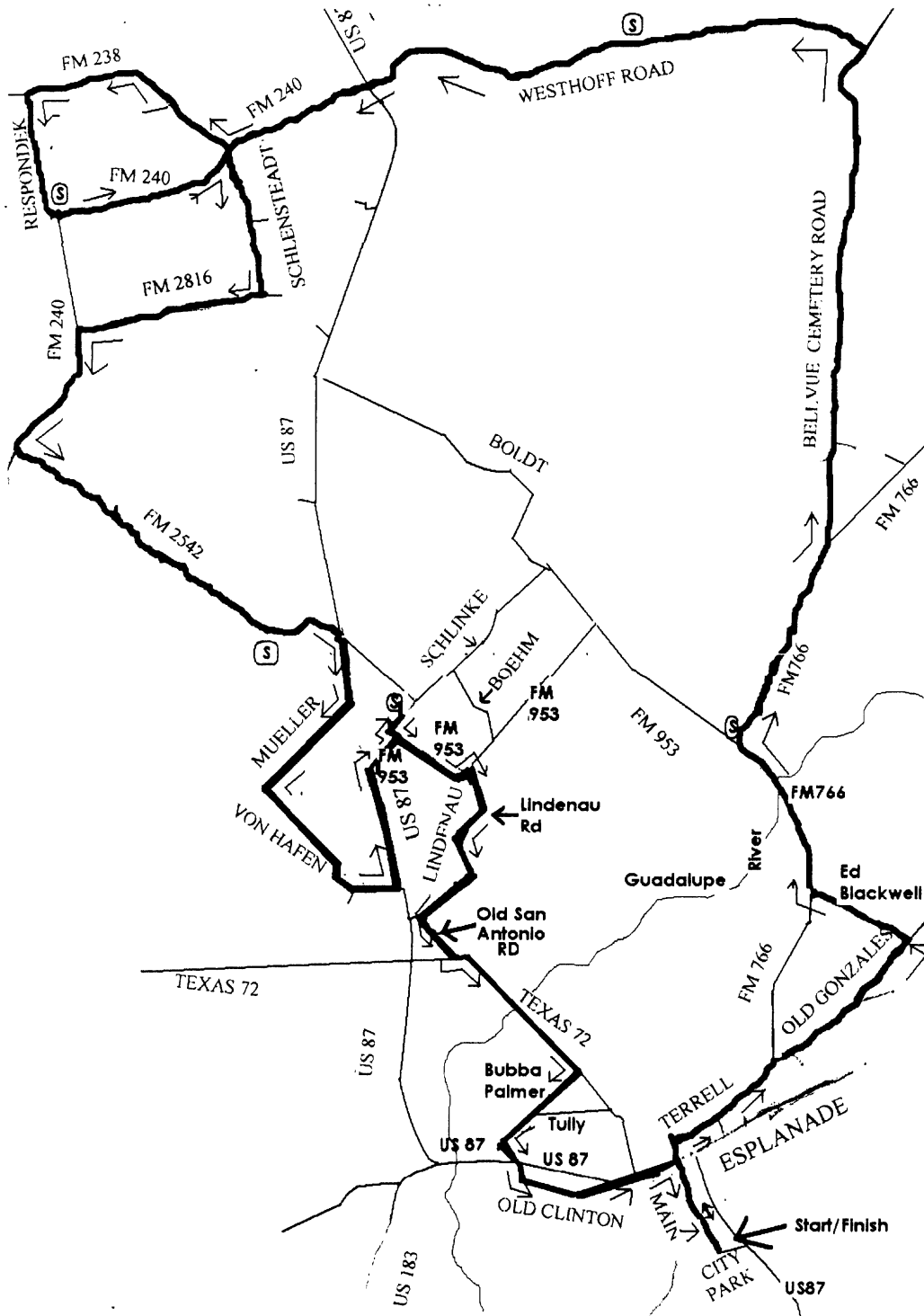


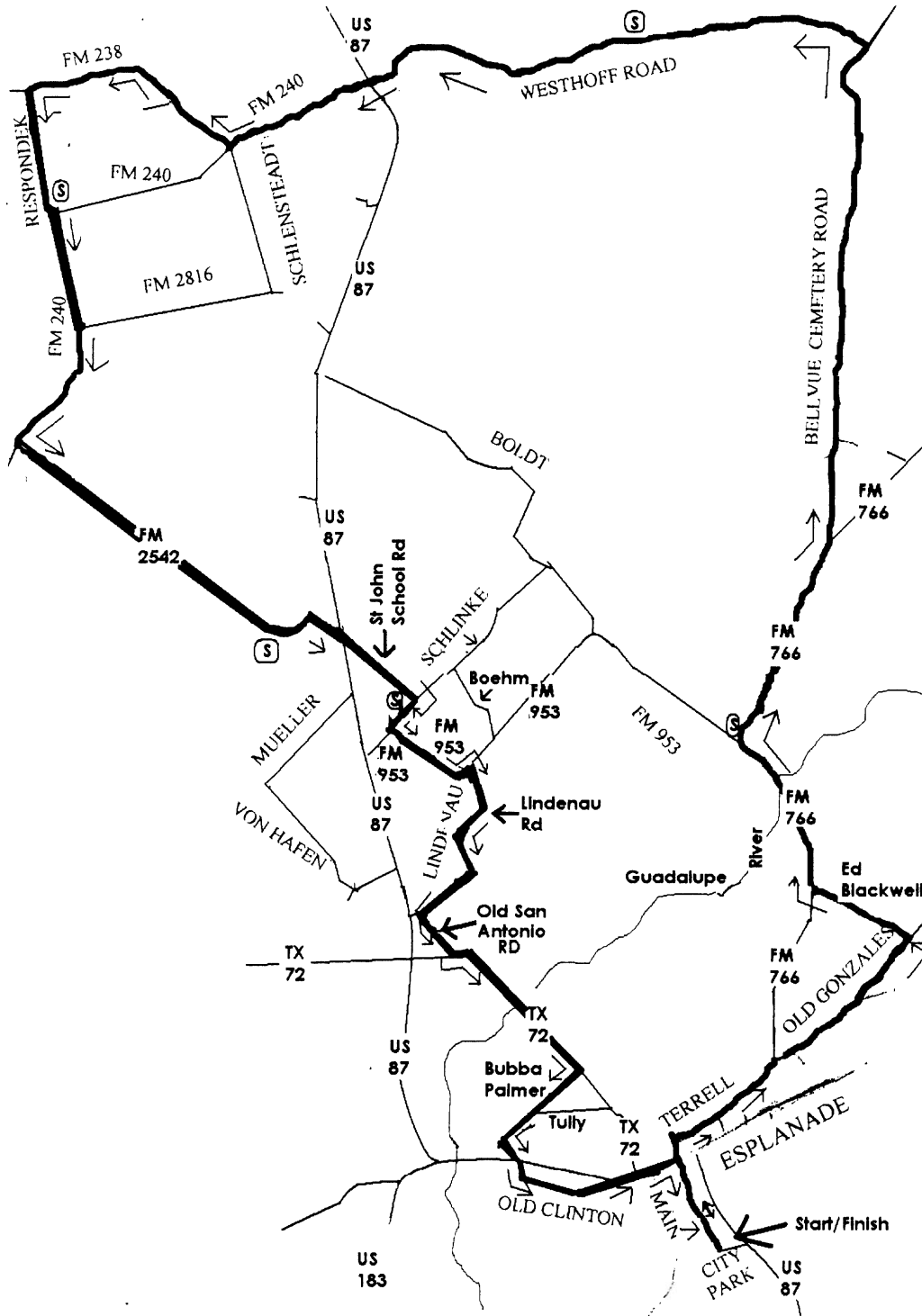
**2006 Wildflower Cycling Tour
Long Course – Blue Route
Total Distance – 58.2**

LOCATION	MILES	TOTAL MILES	DIRECTION from this location
City Park – Main St	0.0	0.0	
Main St to Terrell St	1.1	1.1	Right
Terrell St & Reuss Blvd (FM766)	0.6	1.7	Straight
FM 766 To Old Gonzales Rd	0.8	2.5	Right
Old Gonzales Rd to Ed Blackwell Rd	2.2	4.7	Left
Ed Blackwell Rd to FM 766	1.3	6.0	Right
FM 766 at FM 953	1.4	7.4	
Sag Stop (Continue on FM 766)			
Sag Stop FM 766 to Bellvue Cemetery Rd	2.9	10.3	Left
Bellvue Cemetery Rd to Westhoff Rd	6.0	16.3	Left
Westhoff Rd to Sag stop	2.5	18.8	
Sag Stop (Continue on Westhoff Rd)			
Sag Stop Westhoff Rd to US Hwy 87	3.5	22.3	Straight
US Hwy 87 to FM 240	0.0		Straight
FM 240 to FM 238	2.0	24.3	Right
FM 238 to Resondek Rd	2.7	27.0	Left
<i>Respondek</i> – Resondek Rd to FM 240	1.4	28.4	Left
Sag Stop (Turn left onto FM 240)			
Sag Stop FM 240 to Schlenstedt Rd	2.3	30.7	Left
Schlenstedt Rd to FM 2816	1.8	32.5	Left
FM 2816 to Fm 240	2.3	34.8	Left
FM 240 to Fm 2542	1.6	36.4	Left
FM 2542 to Sag Stop	3.0	39.4	Straight
Sag Stop (Continue on FM 2542)			
Sag Stop FM 2542 to US 87	1.9	41.3	Right
US 87 to Mueller Rd	0.5	41.8	Right
Mueller Rd to Von Hafen Rd	1.6	43.4	Left
Von Hafen Rd at Blackwell Lane	1.8	45.2	Left
Von Hafen Rd to US 87	.2	45.4	Left
US 87 to FM 953	1.5	46.9	Right
FM 953 to Schlinke Rd	.5	47.4	Left
Schlinke Rd to ST. John Church	.2	47.6	Left
Sag Stop (Go back toward FM 953 on Schlinke Rd.)			
Sag Stop St. John Church to FM 953	.3	47.9	Left
FM 953 to Lindenau Rd	1.1	49.0	Right
Lindenau Rd to Old San Antonio Rd	2.4	51.4	Left
Old San Antonio Rd to Texas 72	.7	52.1	Left
Texas 72 to Bubba Palmer Rd	1.7	53.8	Right
Bubba Palmer Rd to Tully Rd	.6	54.4	Right
Tully Rd to US 183 / Old Clinton Rd	.8	55.2	Straight
Old Clinton Rd to US 183 / Esplanade	1.3	56.5	Straight
South on Esplanade to Main St	.7	57.2	Right
Main St to Municipal Park	1.0	58.2	Congratulation

2006 Wildflower Cycling Tour
Long Course – Blue Route
Total Distance – 58.2



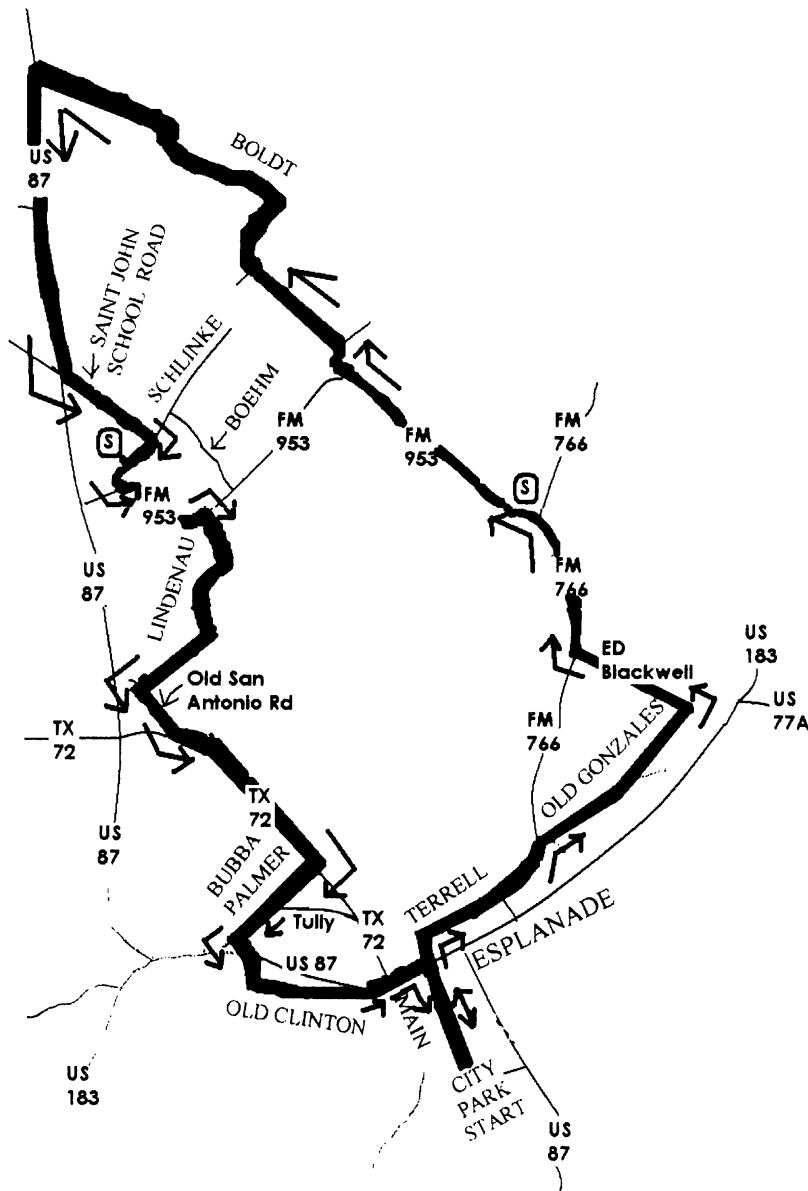
**2006 Wildflower Cycling Tour
Medium Long Course – Green Route
Total Distance – 48.2 Miles**



**2006 Wildflower Cycling Tour
Medium Long Course – Green Route
Total Distance – 48.2 Miles**

LOCATION	MILES	TOTAL MILES	DIRECTION from this location
City Park – Main St	0.0	0.0	
Main St to Terrell St	1.1	1.1	Right
Terrell St & Reuss Blvd (FM766)	0.6	1.7	Straight
FM 766 To Old Gonzales Rd	0.8	2.5	Right
Old Gonzales Rd to Ed Blackwell Rd	2.2	4.7	Left
Ed Blackwell Rd to FM 766	1.3	6.0	Right
FM 766 at FM 953	1.4	7.4	
Sag Stop (Continue on FM 766)			
Sag Stop FM 766 to Bellview Cemetery Rd	2.9	10.3	Left
Bellview Cemetery Rd to Westhoff Rd	6.0	16.3	Left
Westhoff Rd to Sag stop	2.5	18.8	
Sag Stop (Continue on Westhoff Rd)			
Sag Stop Westhoff Rd to US Hwy 87	3.5	22.3	Straight
US Hwy 87 to FM 240	0.0		Straight
FM 240 to FM 238	2.0	24.3	Right
FM 238 to Resondek Rd	2.7	27.0	Left
Resondek Rd to FM 240	1.4	28.4	Left
Sag Stop (Turn Right onto FM 240)			
Sag Stop FM 240 to FM 2816	1.5	29.9	Straight
FM 240 to Fm 2542	1.6	31.5	Left
FM 2542 to Sag Stop	3.0	34.5	
Sag Stop (Continue on FM 2542)			
Sag Stop to US 87	1.9	36.4	Straight
US 87 to St John School Rd	0.0		Straight
St. John School Rd to Schlinke Rd	1.1	37.5	Right
Schlinke Rd to St. John Church	0.1	37.6	Right
Sag Stop (Go toward FM 953 on Schlinke Rd.)			
Sag Stop St. John Church to FM 953	.3	37.9	Left
FM 953 to Lindenau Rd	1.1	39.0	Right
Lindenau Rd to Old San Antonio Rd	2.4	41.4	Left
Old San Antonio Rd to Texas 72	.7	42.1	Left
Texas 72 to Bubba Palmer Rd	1.7	43.8	Right
Bubba Palmer Rd to Tully Rd	.6	44.4	Right
Tully Rd to US 183 / Old Clinton Rd	.8	45.2	Straight
Old Clinton Rd to US 183 / Esplanade	1.3	46.5	Straight
South on Esplanade to Main St	.7	47.2	Right
Main St to Municipal Park	1.0	48.2	Congratulation

**2006 Wildflower Cycling Tour
Medium Course – Red Route
Total Distance – 31.5 Miles**

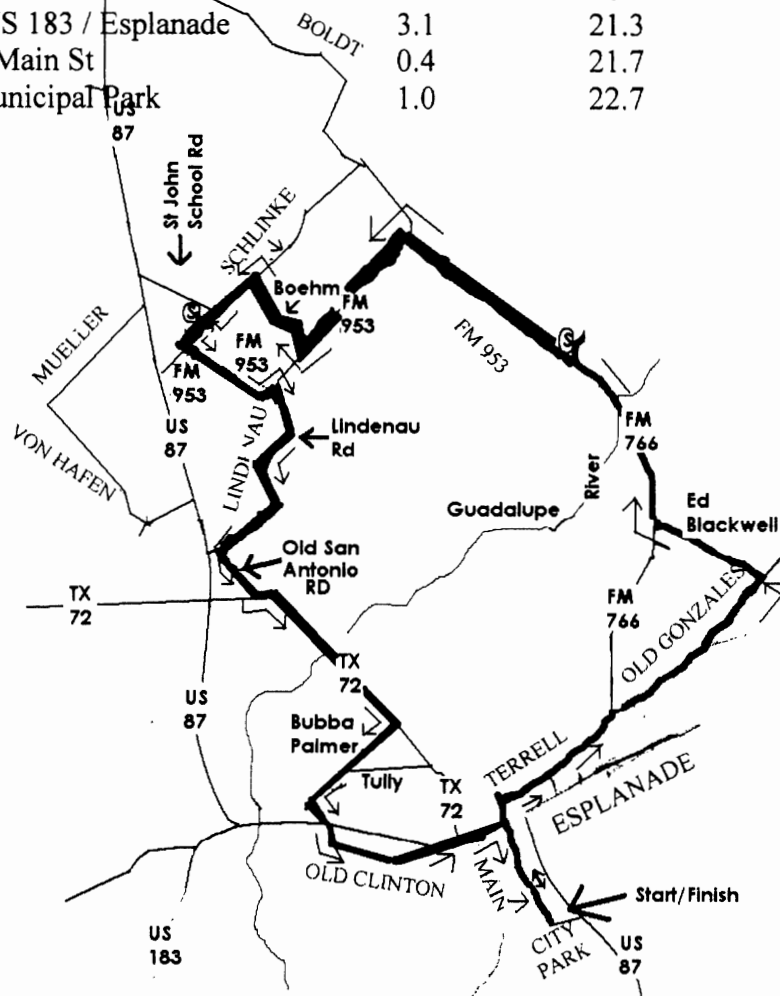


**2006 Wildflower Cycling Tour
Medium Course – Red Route
Total Distance – 31.5 Miles**

LOCATION	MILES	TOTAL MILES	DIRECTION from this location
City Park – Main St	0.0	0.0	
Main St to Terrell St	1.1	1.1	Right
Terrell St & Reuss Blvd (FM766)	0.6	1.7	Straight
FM 766 To Old Gonzales Rd	0.8	2.5	Right
Old Gonzales Rd to Ed Blackwell Rd	2.2	4.7	Left
Ed Blackwell Rd to FM 766	1.3	6.0	Right
FM 766 at FM 953	1.4	7.4	
Sag Stop (Turn Right onto FM953)			
FM 953 to Boldt Rd	2.7	10.1	Right
Boldt Rd to US 87	6.5	16.6	Left
US 87 to St. John School Rd	3.2	19.8	Left
St. John School Rd to Schlinke Rd	1.0	20.8	Right
Schlinke Rd to St. John Church	0.1	20.9	
Sag Stop (Go toward FM 953 on Schlinke Rd.)			
St. John Church to FM 953	.3	21.2	Left
FM 953 to Lindenau Rd	1.1	22.3	Right
Lindenau Rd to Old San Antonio Rd	2.4	24.7	Left
Old San Antonio Rd to Texas 72	.7	25.4	Left
Texas 72 to Bubba Palmer Rd	1.7	27.1	Right
Bubba Palmer Rd to Tully Rd	.6	27.7	Right
Tully Rd to US 183 / Old Clinton Rd	.8	28.5	Straight
Old Clinton Rd to US 183 / Esplanade	1.3	29.8	Straight
South on Esplanade to Main St	.7	30.5	Right
Main St to Municipal Park	1.0	31.5	Congratulation

**2006 Wildflower Cycling Tour
 Medium Short Course - Orange Route
 Total Distance – 22.7 Miles**

LOCATION	MILES	TOTAL MILES	DIRECTION from this location
City Park – Main St	0.0	0.0	
Main St to Terrell St	1.1	1.1	Right
Terrell St & Reuss Blvd (FM766)	0.6	1.7	Straight
FM 766 To Old Gonzales Rd	0.8	2.5	Right
Old Gonzales Rd to Ed Blackwell Rd	2.2	4.7	Left
Ed Blackwell Rd to FM 766	1.3	6.0	Right
FM 766 at FM 953	1.4	7.4	
Sag Stop (Turn Right onto FM953)			
FM 953 to Boehm Rd	4.6	12.0	Right
Boehm Rd to Schlinke Rd	1.1	13.1	Left
Schlinke Rd to St. John Church	0.6	13.7	Right
Sag Stop (Go toward FM 953 on Schlinke Rd.)			
St. John Church to FM 953	.3	14.0	Left
FM 953 to Lindenau Rd	1.1	15.1	Right
Lindenau Rd to Old San Antonio Rd	2.4	17.5	Left
Old San Antonio Rd to Texas 72	.7	18.2	Left
Texas 72 to US 183 / Esplanade	3.1	21.3	Left
Esplanade to Main St	0.4	21.7	Right
Main St to Municipal Park	1.0	22.7	Congratulation



**2006 Wildflower Cycling Tour
Short Course - Yellow Route
Total Distance – 10.0 Miles**

LOCATION	MILES	TOTAL MILES	DIRECTION from this location
City Park – Main St	0.0	0.0	
Main St to Terrell St	1.1	1.1	Right
Terrell St & Reuss Blvd (FM766)	0.6	1.7	Straight
FM 766 To Old Gonzales Rd	0.8	2.5	Right
Old Gonzales Rd to Ed Blackwell Rd	2.2	4.7	Left
Ed Blackwell Rd to FM 766	1.3	6.0	Left
FM 766 to Reuss Blvd / Terrell St	1.9	7.9	Straight
Terrell St to Main St	1.1	9.0	Left
Main St to Municipal Park	1.0	10.0	Congratulation

